




Copyright © 1998-2006 Microsoft Corporation and/or its suppliers. All rights reserved. Portions © 1990-2005 InstallShield Software Corporation. All rights reserved. Certain mapping and direction data © 2005 NAVTEQ. All rights reserved. NAVTEQ and NAVTEQ ON BOARD are trademarks of NAVTEQ. © 2005 Tele Atlas North America, Inc. All rights reserved. Tele Atlas and Tele Atlas North America are trademarks of Tele Atlas Inc.



Blue RV Parking Lot
Empty Dirt Lot behind Heritage Park
Ruggles & Willow St (30 RV Spots)



Green Parking Lot
Ruggles & Quartz St (50 spots)
Point .2 miles to the start



Yellow RV Parking Lot
Quartz & 10th St (35 RV Spots)
Point .3 miles to the start




Ivory Parking Lot
Town Hall Parking Lot
1st and Main St (50 spots)
Directly across from Heritage Park




Light Blue Parking Lot
Post Office Back Parking
Ruggles & Main St (20 spots)
Point .2 miles to the start




Orange Parking Lot
County Complex Lot
Pinal and 11th St (560 spots)
½ mile to Heritage Park



Peach Parking Lot
Police Overflow Lot
Ruggles and 6th St (20 spots)
Point .3 miles to the start



Pink Parking Lot
Senior Center Parking Lot
Pinal & 8th St (40 spots)
Point .3 miles to the start



Red Parking Lot
High School Parking Lot
(Overflow Parking- Not on Map)
Main Street, just S. of 22nd St (40spots)