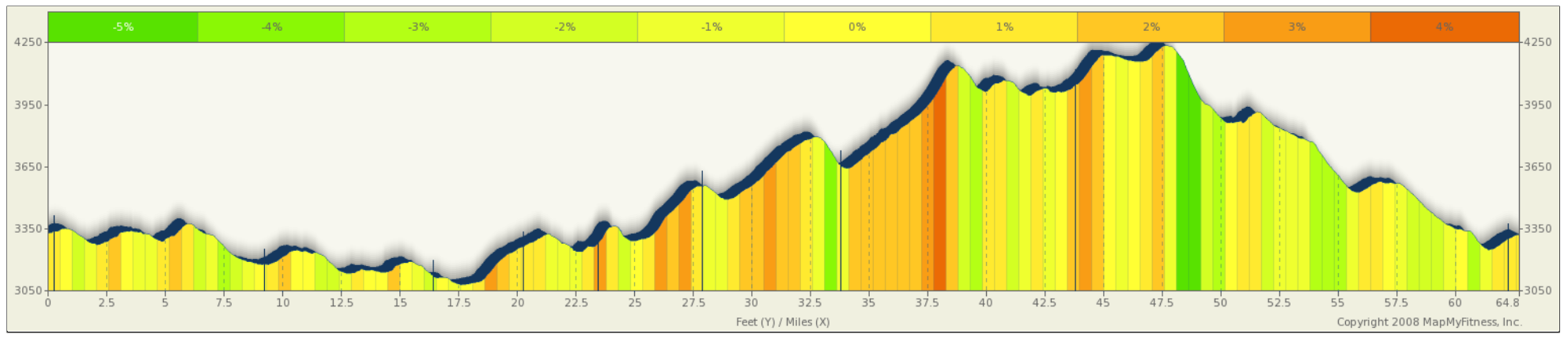
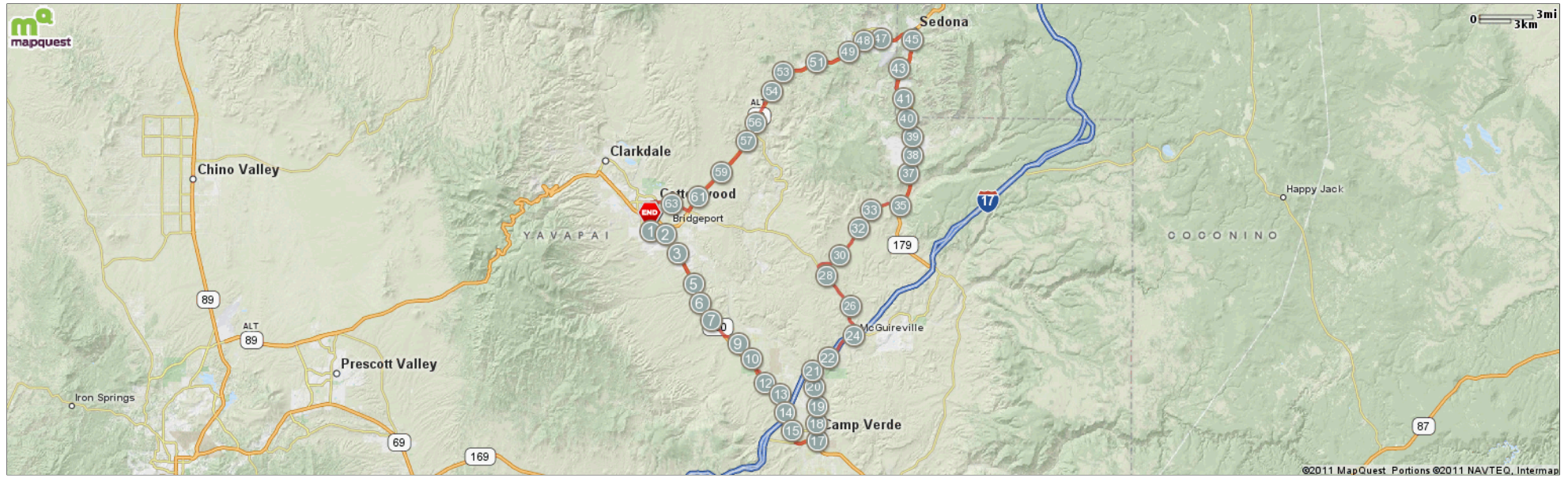


# Cottonwood - Camp Verde - Sedona Loop

Starts In Cottonwood, Arizona













## 64.45 miles













Description

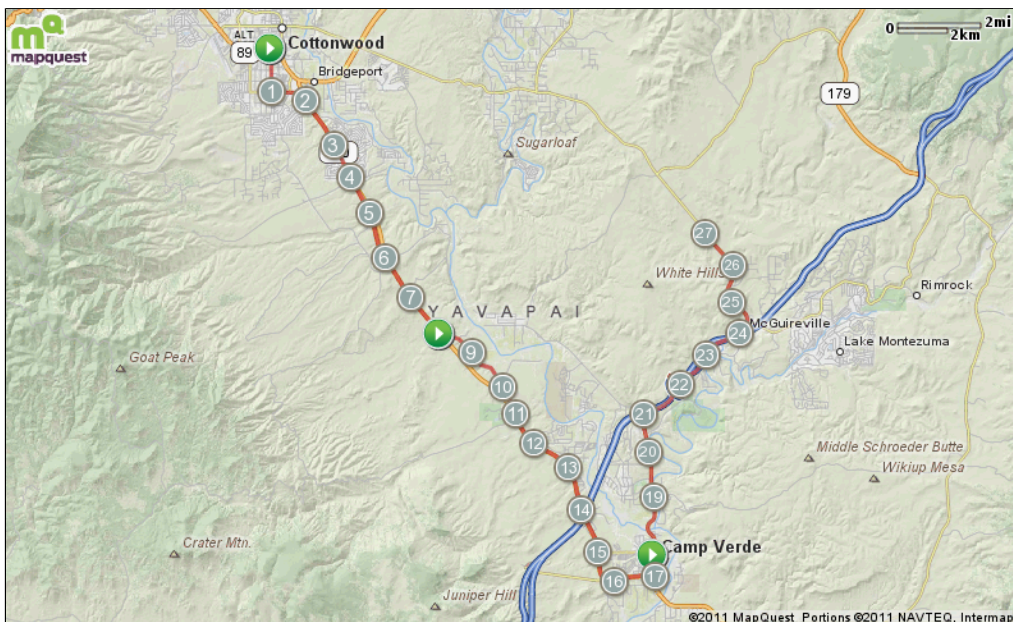
# Cottonwood - Camp Verde - Sedona Loop

Starts In Cottonwood, Arizona

Notes		
AT	FOR	NOTES
START	 1320ft	Head <b>south</b> on <b>S 12th St</b> toward <b>E Cottonwood St</b>
0.25 mi.	 4003ft	Head <b>south</b> on <b>S 12th St</b> toward <b>E Crestview Dr</b>
1.01 mi.	 18ft	Continue onto <b>Verde Dr</b>
1.01 mi.	 18ft	Head <b>north</b> on <b>Verde Dr</b> toward <b>E Fir St</b>
1.02 mi.	 3856ft	Turn right onto <b>E Fir St</b>
1.75 mi.	 20ft	Head <b>northeast</b> on <b>E Fir St</b> toward <b>AZ-260 E</b>
1.75 mi.	 6mi 3017ft	Turn right onto <b>AZ-260 E/ Camp Verde- Bridgeport Hwy</b>
8.32 mi.	 1mi 1123ft	Turn left onto <b>Old Hwy 279</b>
9.53 mi.	 1mi 3523ft	Head <b>southeast</b> on <b>Old Hwy 279</b> toward <b>W Cloverleaf Ranch Rd</b>
11.2 mi.	 727ft	Turn right toward <b>AZ-260 E</b>
11.34 mi.	 2mi 1914ft	Turn left onto <b>AZ-260 E</b>
13.7 mi.	 3mi 1343ft	Turn left onto <b>AZ-260 W</b>

Notes		
AT	FOR	NOTES
16.96 mi.	 12ft	Head <b>southeast</b> on <b>S Access Rd/ W General Crook Trail</b>
16.96 mi.	 1097ft	Turn left onto <b>E General Crook Trail</b>
17.17 mi.	 2191ft	Continue onto <b>S Main St</b>
17.58 mi.	 165ft	Slight right onto <b>Pecan Ln</b>
17.61 mi.	 1mi 703ft	Continue onto <b>S Montezuma Castle Hwy</b>
18.74 mi.	 264ft	Continue onto <b>N Montazuma Castle Way</b>
18.79 mi.	 1mi 3200ft	Continue onto <b>N Montezuma Castle Way</b>
20.4 mi.	 3mi 4310ft	Slight right onto <b>W Middle Verde Rd</b>
24.22 mi.	 888ft	Head <b>northeast</b>
24.39 mi.	 4mi 2118ft	Continue straight onto <b>E Cornville Rd/ Forest 119 Rd</b>
28.79 mi.	 27ft	Head <b>southeast</b> on <b>E Cornville Rd/ Forest 119 Rd</b> toward <b>Forest 119A Rd/ Granada Wash Rd</b>

Notes		
AT	FOR	NOTES
28.79 mi.	 2mi 3626ft	Turn left onto <b>Forest 120 Rd</b>
31.48 mi.	 3mi 2364ft	Continue onto <b>Beaver Flats Rd</b>
34.93 mi.	 1mi 2441ft	Head <b>northeast</b> on <b>AZ-179 N</b>
36.39 mi.	 8mi 4574ft	Slight left onto <b>AZ-179 S</b>
45.25 mi.	 99ft	Head <b>northwest</b> toward <b>Arizona 89A</b>
45.27 mi.	 16mi 4455ft	Exit the traffic circle onto <b>Arizona 89A</b>
62.12 mi.	 36ft	Head <b>west</b> on <b>E Cornville Rd/ Forest 119 Rd</b> toward <b>Arizona 89A S</b>
62.12 mi.	 2mi 795ft	Continue onto <b>E Mingus Ave</b>
64.27 mi.	 33ft	Head <b>east</b> on <b>E Mingus Ave</b> toward <b>S 12th St</b>
64.28 mi.		Turn right onto <b>S 12th St</b>

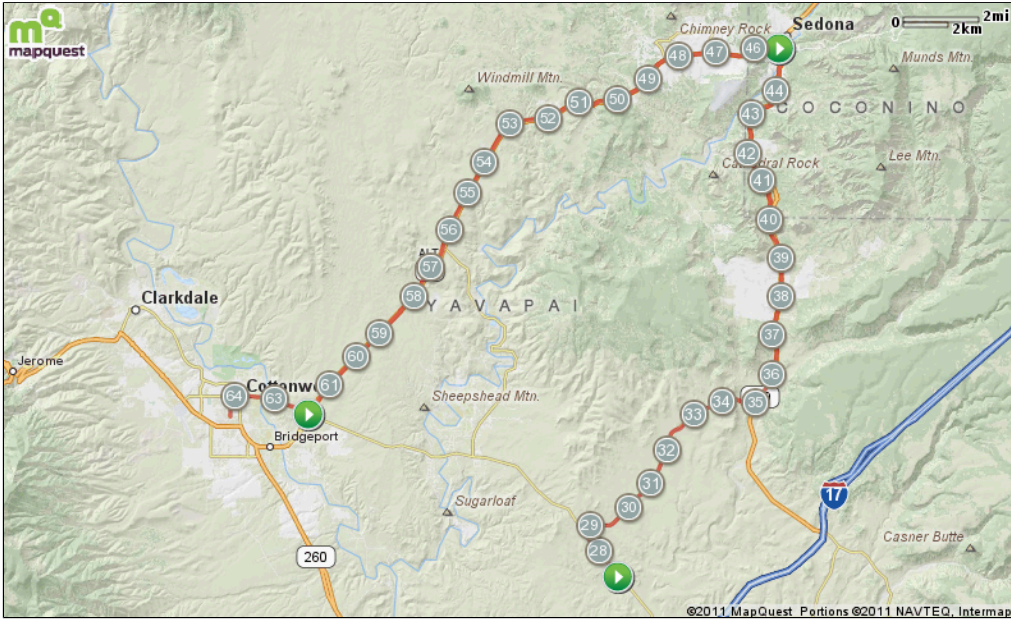


© MapMyFitness, LLC, All Rights Reserved, 2005-2008 | View more maps online at:  
 Find this route online at [mapmyride.com/routes/view/58592680](http://mapmyride.com/routes/view/58592680)  
 Distance values on this map may differ slightly from values reported on the route engine.

Notes		
AT	FOR	NOTES
START	1320ft	Head <b>south</b> on <b>S 12th St</b> toward <b>E Cottonwood St</b>
0.25 mi.	4003ft	Head <b>south</b> on <b>S 12th St</b> toward <b>E Crestview Dr</b>
1.01 mi.	18ft	Continue onto <b>Verde Dr</b>
1.01 mi.	18ft	Head <b>north</b> on <b>Verde Dr</b> toward <b>E Fir St</b>
1.02 mi.	3856ft	Turn right onto <b>E Fir St</b>
1.75 mi.	20ft	Head <b>northeast</b> on <b>E Fir St</b> toward <b>AZ-260 E</b>
1.75 mi.	6mi 3017ft	Turn right onto <b>AZ-260 E/ Camp Verde- Bridgeport Hwy</b>
This segment shows 8.32 mi. (43,933 ft.) of your route.		

Notes		
AT	FOR	NOTES
8.32 mi.	1mi 1123ft	Turn left onto <b>Old Hwy 279</b>
9.53 mi.	1mi 3523ft	Head <b>southeast</b> on <b>Old Hwy 279</b> toward <b>W Cloverleaf Ranch Rd</b>
11.2 mi.	727ft	Turn right toward <b>AZ-260 E</b>
11.34 mi.	2mi 1914ft	Turn left onto <b>AZ-260 E</b>
13.7 mi.	3mi 1343ft	Turn left onto <b>AZ-260 W</b>
16.96 mi.	12ft	Head <b>southeast</b> on <b>S Access Rd/ W General Crook Trail</b>
16.96 mi.	1097ft	Turn left onto <b>E General Crook Trail</b>
17.17 mi.	2191ft	Continue onto <b>S Main St</b>
17.58 mi.	165ft	Slight right onto <b>Pecan Ln</b>
This segment shows 9.29 mi. (49,056 ft.) of your route.		

Notes		
AT	FOR	NOTES
17.61 mi.	1mi 703ft	Continue onto <b>S Montezuma Castle Hwy</b>
18.74 mi.	264ft	Continue onto <b>N Montazuma Castle Way</b>
18.79 mi.	1mi 3200ft	Continue onto <b>N Montezuma Castle Way</b>
20.4 mi.	3mi 4310ft	Slight right onto <b>W Middle Verde Rd</b>
24.22 mi.	888ft	Head <b>northeast</b>
24.39 mi.	4mi 2118ft	Continue straight onto <b>E Cornville Rd/ Forest 119 Rd</b>
This segment shows 11.21 mi. (59,169 ft.) of your route.		



© MapMyFitness, LLC, All Rights Reserved, 2005-2008 | View more maps online at:  
 Find this route online at [mapmyride.com/routes/view/58592680](http://mapmyride.com/routes/view/58592680)  
 Distance values on this map may differ slightly from values reported on the route engine.

Notes		
AT	FOR	NOTES
28.79 mi.	27ft	Head <b>southeast</b> on <b>E Cornville Rd/ Forest 119 Rd</b> toward <b>Forest 119A Rd/ Granada Wash Rd</b>
28.79 mi.	2mi 3626ft	Turn left onto <b>Forest 120 Rd</b>
31.48 mi.	3mi 2364ft	Continue onto <b>Beaver Flats Rd</b>
34.93 mi.	1mi 2441ft	Head <b>northeast</b> on <b>AZ-179 N</b>
36.39 mi.	8mi 4574ft	Slight left onto <b>AZ-179 S</b>
This segment shows 16.47 mi. (86,952 ft.) of your route.		

Notes		
AT	FOR	NOTES
45.25 mi.	99ft	Head <b>northwest</b> toward <b>Arizona 89A</b>
45.27 mi.	16mi 4455ft	Exit the traffic circle onto <b>Arizona 89A</b>
This segment shows 16.86 mi. (89,034 ft.) of your route.		

Notes		
AT	FOR	NOTES
62.12 mi.	36ft	Head <b>west</b> on <b>E Cornville Rd/ Forest 119 Rd</b> toward <b>Arizona 89A S</b>
62.12 mi.	2mi 795ft	Continue onto <b>E Mingus Ave</b>
64.27 mi.	33ft	Head <b>east</b> on <b>E Mingus Ave</b> toward <b>S 12th St</b>
64.28 mi.		Turn right onto <b>S 12th St</b>
This segment shows 2.67 mi. (14,115 ft.) of your route.		